

















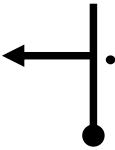

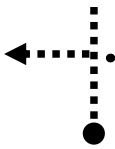






Forever Young Rallye

30.-31. August 2019

Zweibrücken



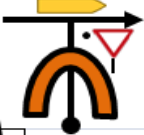



Bedeutung der Symbole

<u>Bedeutung:</u>		<u>Bedeutung:</u>	
	Ankündigung ZK <i>indication of time control</i>		Vorfahrt achten! <i>give way!</i>
	Zeitkontrolle (ZK) <i>time control</i>		STOP <i>stop</i>
	Start WP <i>start RT</i>		Vorfahrtsstraße <i>priority road</i>
	Ankündigung Ziel WP <i>indication of finish RT</i>		
	Ziel WP <i>finish RT</i>		Verkehrsampel <i>traffic light</i>
			Eingeschränkte Nutzung <i>limited permission</i>
			Ortsschild Eingang <i>town entrance</i>
			Wegweiser <i>signpost</i> <i>position of signpost</i>
			Eisenbahn <i>railway</i>
	Durchfahrtskontrolle (DK) / Sonder-/Stempelkontrolle (SK) <i>passage control</i>		Haus / Gebäude <i>house / building</i>
	Strecke: Asphalt/Beton <i>asphalt/concrete</i>		Brücke <i>bridge</i>
	Schotter <i>gravel</i>		Bogen / Tunnel <i>arch / tunnel</i>
	Referenzpunkt <i>reference point</i>		Baum <i>tree</i>
			Achtung <i>take care</i>



Forever Young Rallye 30.-31. August 2019 Zweibrücken

Beschreibung Bordbuch

		von / start	GP 2 Benjental		Abschnitt / section
		bis / end	ZK 3 Breitenstein		
km Total	km split	km	Zeit / time - Min.	km / h	2
		17,89	30	36	
miles Total	miles split	miles			mph
		11,12		22	
		Richtung / direction	Information		km degressiv
				miles degressiv	
		<div style="border: 1px solid black; padding: 2px;">Vorgeschriebene Fahrzeit von ZK zu ZK <i>prescribed time from TC to TC</i></div>		<div style="border: 1px solid black; padding: 2px;">Durchschnittsgeschwindigkeit von ZK zu ZK <i>average speed from TC to TC</i></div>	
		<div style="border: 1px solid black; padding: 2px;">Kilometer zwischen den Abbildungen <i>miles between pictures</i></div>		<div style="border: 1px solid black; padding: 2px;">von der Zeitkontrolle (ZK) zur der Zeitkontrolle (ZK) <i>to Time Control (TC)</i></div>	
		<div style="border: 1px solid black; padding: 2px;">Kumulierte Kilometer <i>accumulated miles</i></div>		<div style="border: 1px solid black; padding: 2px;">Entfernung von ZK zu ZK <i>distance from TC to TC</i></div>	
<div style="border: 1px solid black; padding: 2px;">Gesamt km seit Start der WP <i>Accumulated km since start of RT</i></div>		<div style="border: 1px solid black; padding: 2px;">Markierung eines WP-Fahrabschnittes <i>marking for RT-section</i></div>		<div style="border: 1px solid black; padding: 2px;">Nr. des Fahrabschnitts (von ZK zu ZK)</div>	
18,42	0,05	1,25		Lindenberg 4	-4,63
11,45	0,03	34		Ende GP 2	-2,88
22,37	3,95			Kaiserslautern 30 39	-8,58
13,90	2,45			35	-5,33
22,87	0,50			Lambrecht	-9,08
14,21	0,31			36	-5,64
		<div style="border: 1px solid black; padding: 2px;">Schematische Abbildungen von Kreuzungen / Verkehrsschildern <i>schematic picture of crossroads or traffic signs</i></div>			
		<div style="border: 1px solid black; padding: 2px;">Kilometer zwischen den Abbildungen <i>miles between pictures</i></div>		<div style="border: 1px solid black; padding: 2px;">Zusätzliche Angaben zu den Abbildungen <i>additional</i></div>	
		<div style="border: 1px solid black; padding: 2px;">Kumulierte Kilometer <i>accumulated miles</i></div>		<div style="border: 1px solid black; padding: 2px;">Verbleibende Kilometer zur nächsten ZK <i>remaining miles to next TC</i></div>	